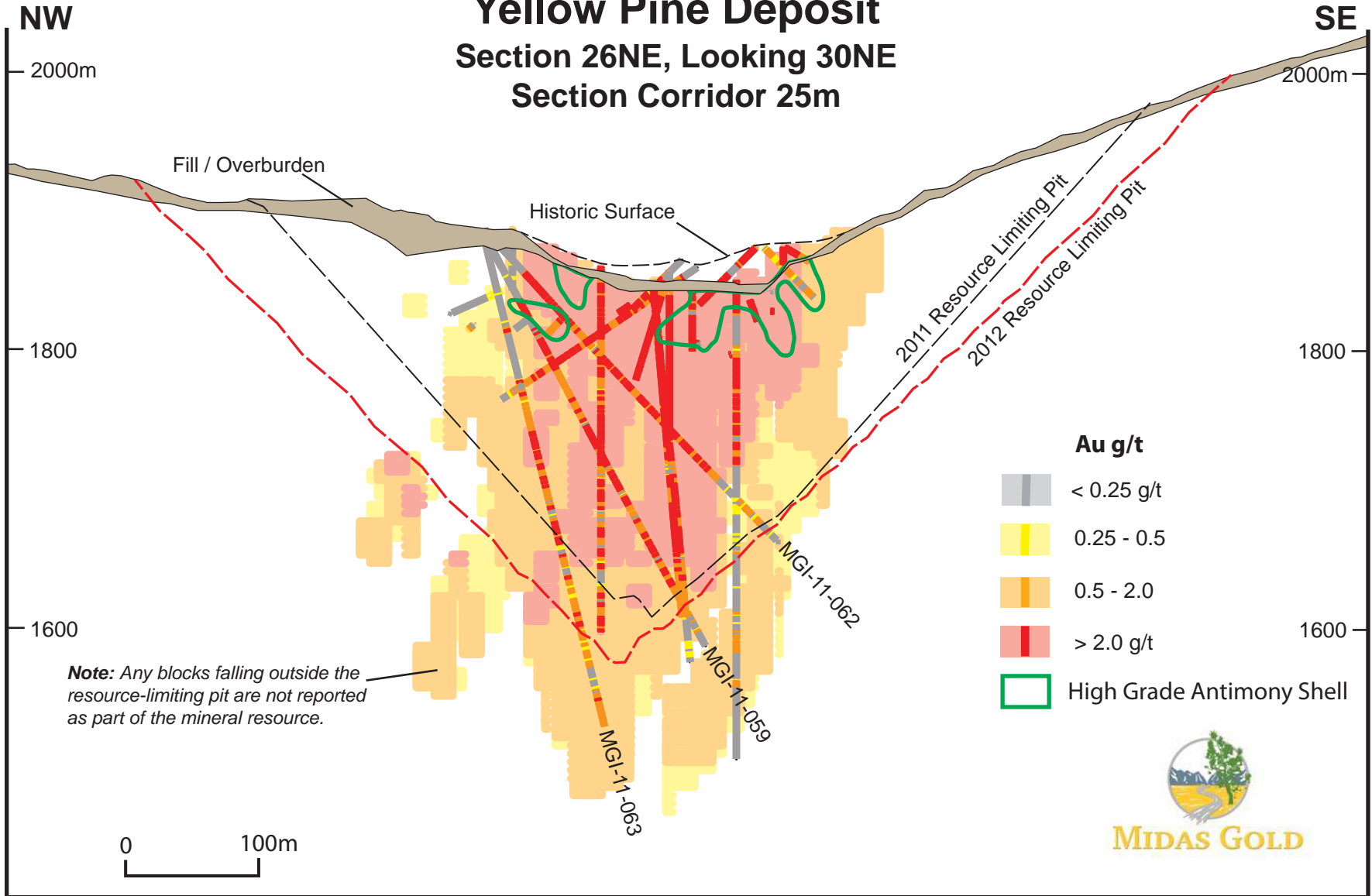


- 2012 MGI DDHs
- 2011 MGI DDHs
- ▭ 2012 YP Pit
- ▭ Yellow Pine >0.65 g/t

**Golden Meadows Project
Yellow Pine Prospect
Drill Hole Location Map**

June 01, 2012

Golden Meadows Project Yellow Pine Deposit Section 26NE, Looking 30NE Section Corridor 25m

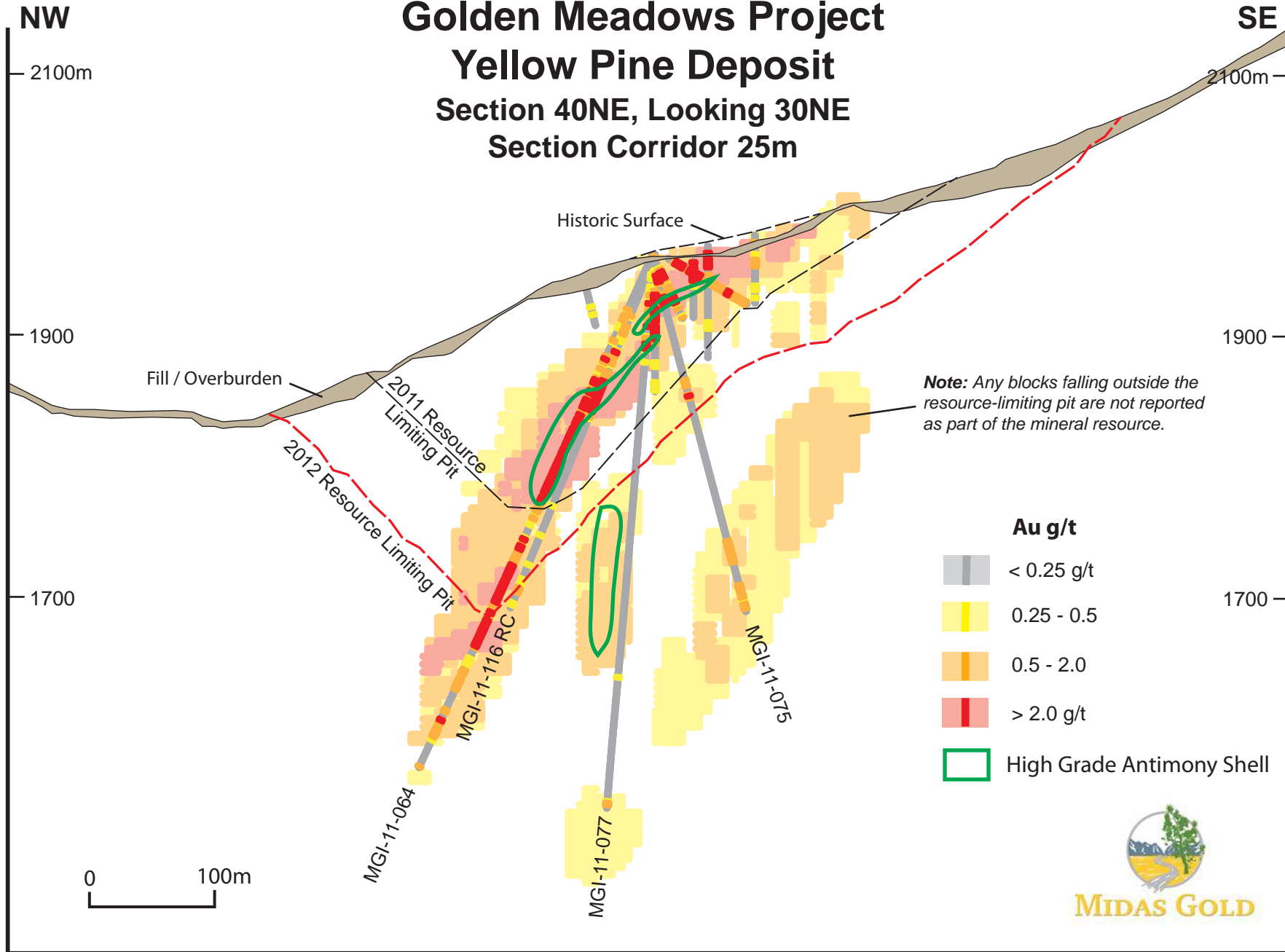


Note: Any blocks falling outside the resource-limiting pit are not reported as part of the mineral resource.

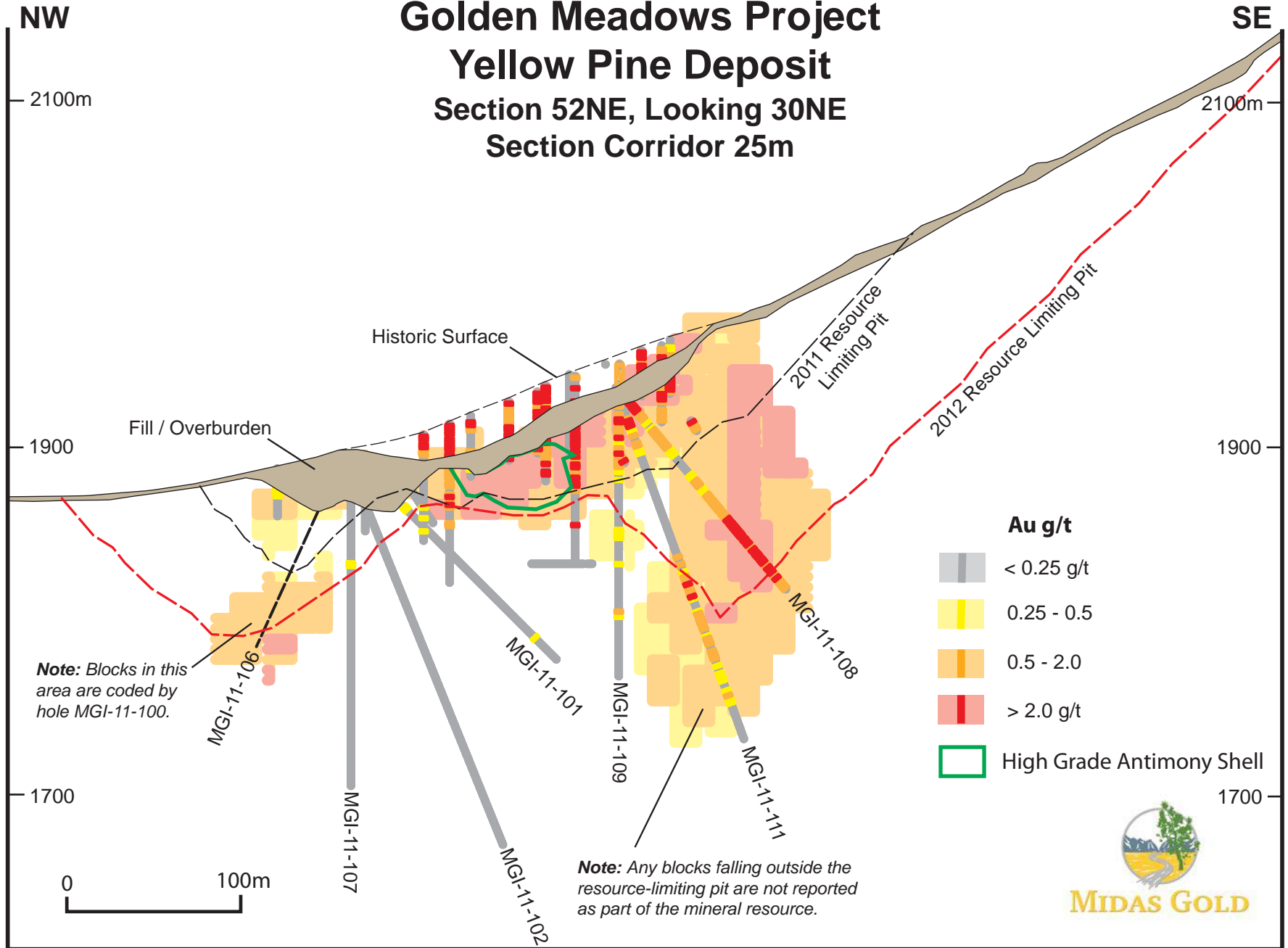
- Au g/t**
- < 0.25 g/t
 - 0.25 - 0.5
 - 0.5 - 2.0
 - > 2.0 g/t
 - High Grade Antimony Shell



Golden Meadows Project Yellow Pine Deposit Section 40NE, Looking 30NE Section Corridor 25m



Golden Meadows Project Yellow Pine Deposit Section 52NE, Looking 30NE Section Corridor 25m



Golden Meadows Project Yellow Pine Deposit E-W Section, Looking North Section Corridor 60m

